












# TOWN OF SOMERSET

## ZONING CLASSIFICATIONS

**KEY TO FEATURES**

-  MUNICIPAL BOUNDARY
-  PARCEL BOUNDARIES

**ZONING CLASSIFICATIONS**

-  AGRICULTURAL
-  BUSINESS
-  INDUSTRIAL
-  PUD
-  R-1
-  R-2
-  RLS - RESIDENTIAL LAKE SHORE
-  STATE PARK
-  TOWN OWNED/RECREATIONAL

WENDEL DUCHSCHERER ARCHITECTS & ENGINEERS, P.C. SHALL ASSUME NO LIABILITY FOR:

1. ANY ERRORS, OMISSIONS, OR INACCURACIES IN THE INFORMATION PROVIDED REGARDLESS OF HOW CAUSED WITH THE EXCEPTION OF MUNICIPAL BOUNDARY, PARCEL BOUNDARIES, AND ZONING CLASSIFICATIONS, OR;

2. ANY DECISION MADE OR ACTION TAKEN OR NOT TAKEN BY THE READER IN RELIANCE UPON ANY INFORMATION OR DATA FURNISHED HEREUNDER

DATA SOURCES: TOWN OF SOMERSET

